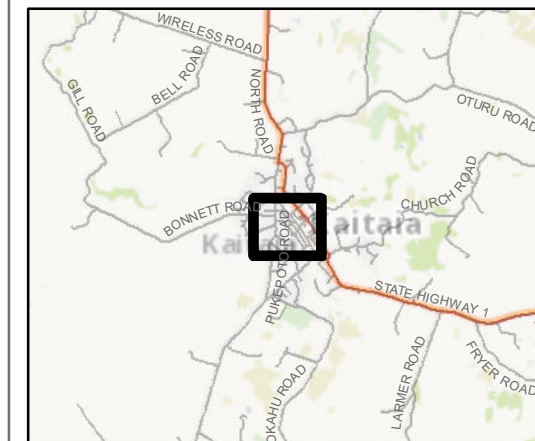


MAP 1 - Kaitaia

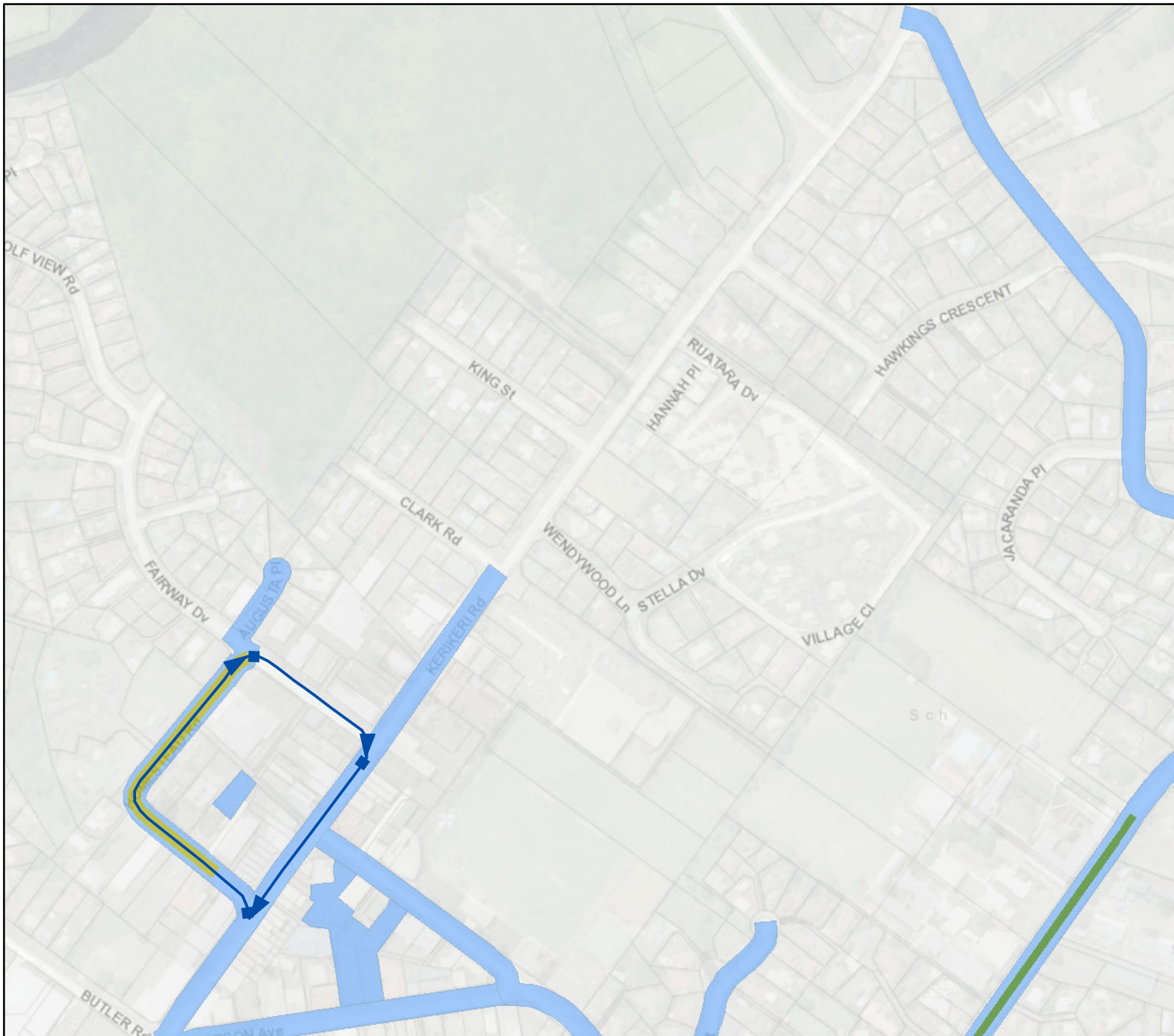
Road Use Restriction

- No Right Turn
- No heavy vehicles
- No wheeled recreation devices







(C) Crown Copyright Reserved.
 Data sourced from Land Information New Zealand Data Service.
 Licensed for re-use under the Creative Commons Attribution 4.0 International Licence.
 The information in this map was derived from digital databases. Care was taken in the creation of this map, however, Far North District Council and its contactors cannot accept any responsibility for errors, omissions or positional accuracy. Not to be used for navigation.

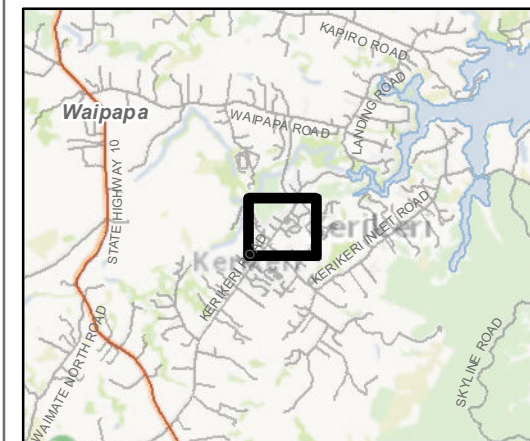
Created by Spatialize.co.nz on 30/03/2022



MAP 2 - Kerikeri

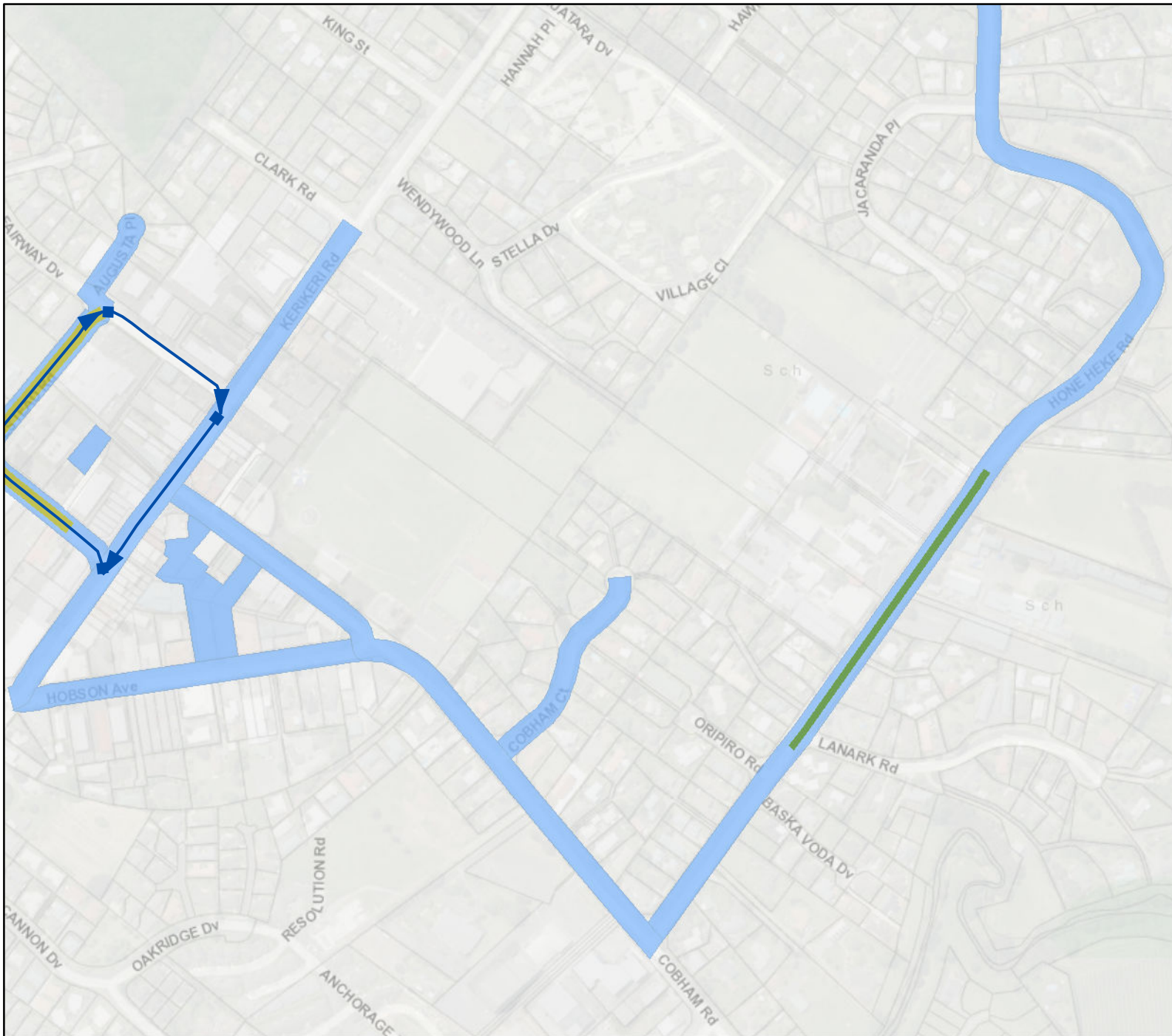
Road Use Restriction

-  Vehicles must travel in a specified direction
-  No Right Turn
-  No heavy vehicles
-  No wheeled recreation devices







(C) Crown Copyright Reserved.
 Data sourced from Land Information New Zealand Data Service.
 Licensed for re-use under the Creative Commons Attribution 4.0 International Licence.
 The information in this map was derived from digital databases. Care was taken in the creation of this map, however, Far North District Council and its contactors cannot accept any responsibility for errors, omissions or positional accuracy. Not to be used for navigation.

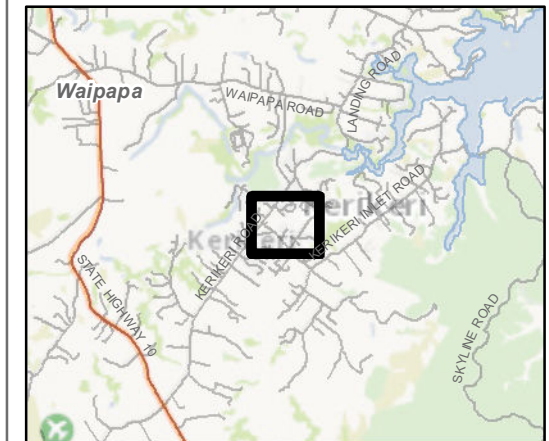
Created by Spatialize.co.nz on 30/03/2022



MAP 3 - Kerikeri

Road Use Restriction

-  Vehicles must travel in a specified direction
-  No Right Turn
-  No heavy vehicles
-  No wheeled recreation devices




(C) Crown Copyright Reserved.
 Data sourced from Land Information New Zealand Data Service.
 Licensed for re-use under the Creative Commons Attribution 4.0 International Licence.
 The information in this map was derived from digital databases. Care was taken in the creation of this map, however, Far North District Council and its contactors cannot accept any responsibility for errors, omissions or positional accuracy. Not to be used for navigation.

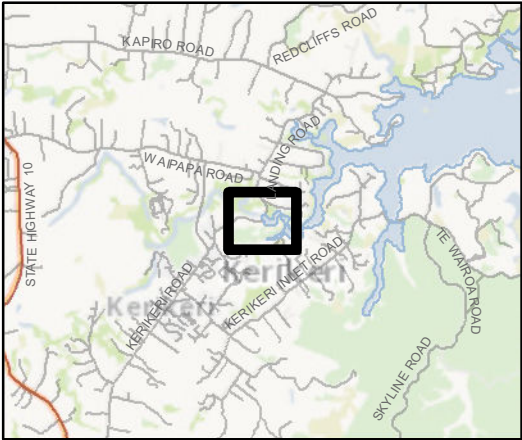
Created by Spatialize.co.nz on 30/03/2022



MAP 4 - Kerikeri

Road Use Restriction

 Stands or stalls are prohibited



(C) Crown Copyright Reserved.
Data sourced from Land Information New Zealand Data Service.
Licensed for re-use under the Creative Commons Attribution 4.0 International Licence.
The information in this map was derived from digital databases. Care was taken in the creation of this map, however, Far North District Council and its contactors cannot accept any responsibility for errors, omissions or positional accuracy. Not to be used for navigation.

Created by Spatialize.co.nz on 30/03/2022



MAP 5 - Paihia

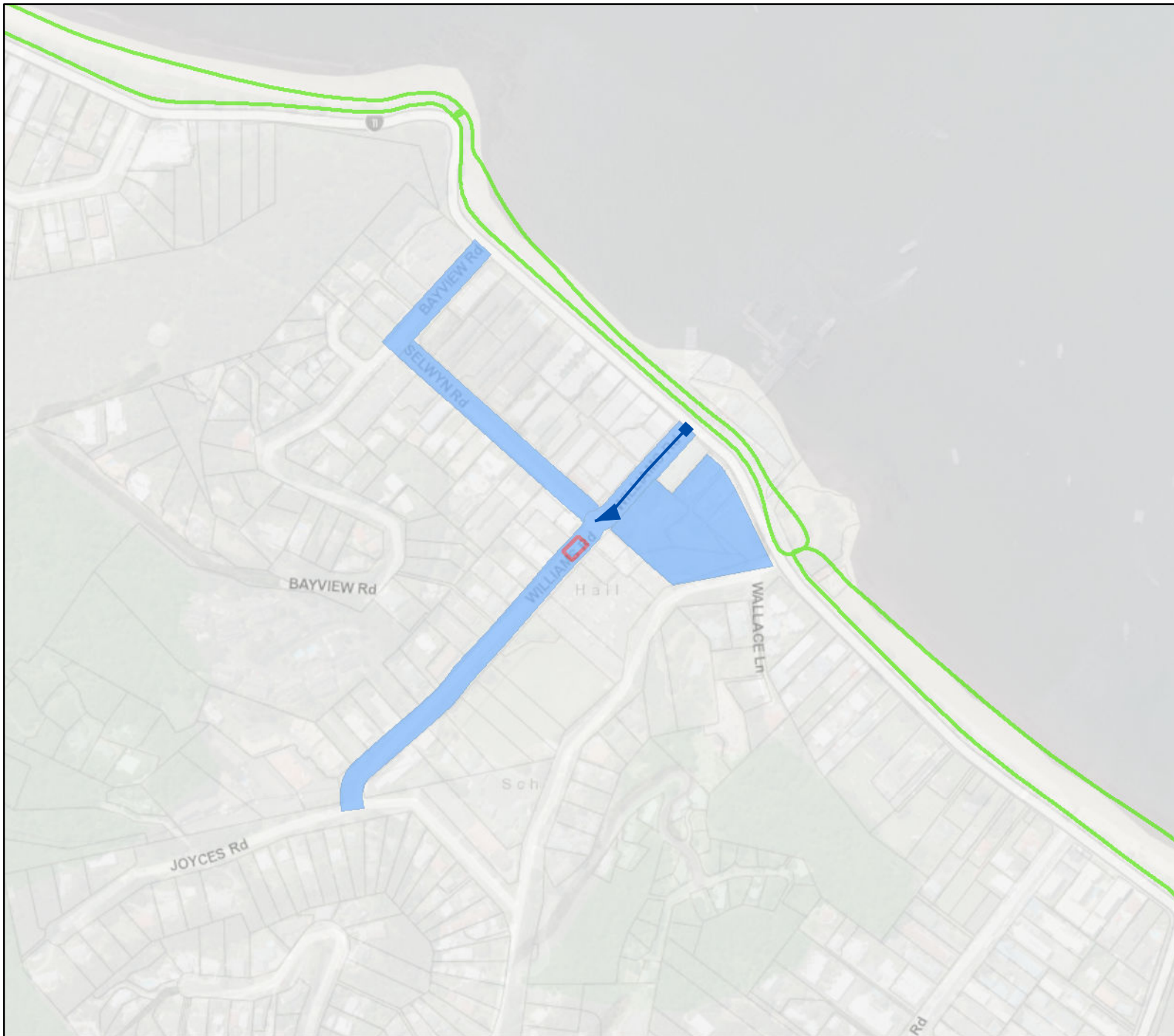
Road Use Restriction

Stand or stall is restricted







(C) Crown Copyright Reserved.
 Data sourced from Land Information New Zealand Data Service.
 Licensed for re-use under the Creative Commons Attribution 4.0 International Licence.
 The information in this map was derived from digital databases. Care was taken in the creation of this map, however, Far North District Council and its contactors cannot accept any responsibility for errors, omissions or positional accuracy. Not to be used for navigation.

Created by Spatialize.co.nz on 30/03/2022



MAP 6 - Paihia

Road Use Restriction

-  Vehicles must travel in a specified direction
-  No wheeled recreation devices
-  Stand or stall is restricted
-  Stands or stalls are prohibited



(C) Crown Copyright Reserved.
Data sourced from Land Information New Zealand Data Service.
Licensed for re-use under the Creative Commons Attribution 4.0 International Licence.
The information in this map was derived from digital databases. Care was taken in the creation of this map, however, Far North District Council and its contactors cannot accept any responsibility for errors, omissions or positional accuracy. Not to be used for navigation.

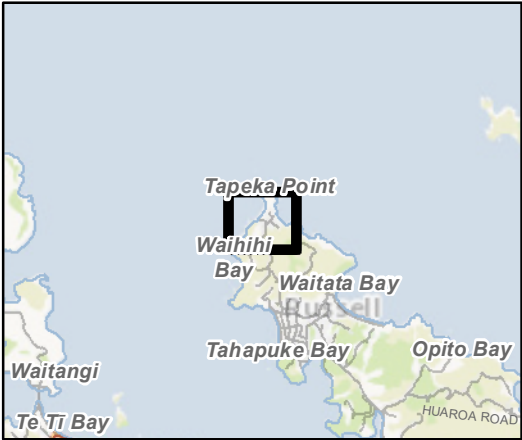
Created by Spatialize.co.nz on 30/03/2022



MAP 7 - Russell

Road Use Restriction

Stand or stall is restricted





(C) Crown Copyright Reserved.
 Data sourced from Land Information New Zealand Data Service.
 Licensed for re-use under the Creative Commons Attribution 4.0 International Licence.
 The information in this map was derived from digital databases. Care was taken in the creation of this map, however, Far North District Council and its contactors cannot accept any responsibility for errors, omissions or positional accuracy. Not to be used for navigation.

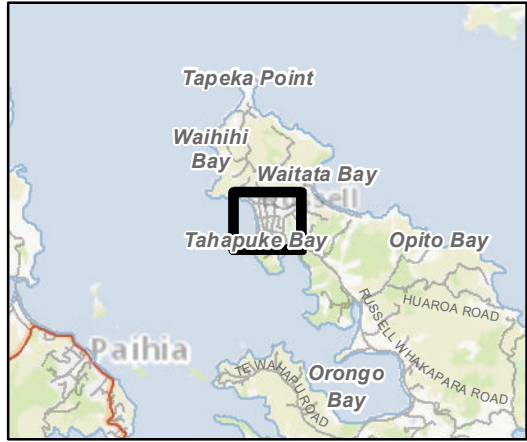
Created by Spatialize.co.nz on 30/03/2022



MAP 8 - Russell

Road Use

-  Vehicles must travel in a specified direction
-  Stands or stalls are



(C) Crown Copyright Reserved.
 Data sourced from Land Information New Zealand Data Service.
 Licensed for re-use under the Creative Commons Attribution 4.0 International Licence.
 The information in this map was derived from digital databases. Care was taken in the creation of this map, however, Far North District Council and its contactors cannot accept any responsibility for errors, omissions or positional accuracy. Not to be used for navigation.

Created by Spatialize.co.nz on 30/03/2022



MAP 9 - Russell

Road Use Restriction

Stand or stall is restricted




(C) Crown Copyright Reserved.
 Data sourced from Land Information New Zealand Data Service.
 Licensed for re-use under the Creative Commons Attribution 4.0 International Licence.
 The information in this map was derived from digital databases. Care was taken in the creation of this map, however, Far North District Council and its contactors cannot accept any responsibility for errors, omissions or positional accuracy. Not to be used for navigation.

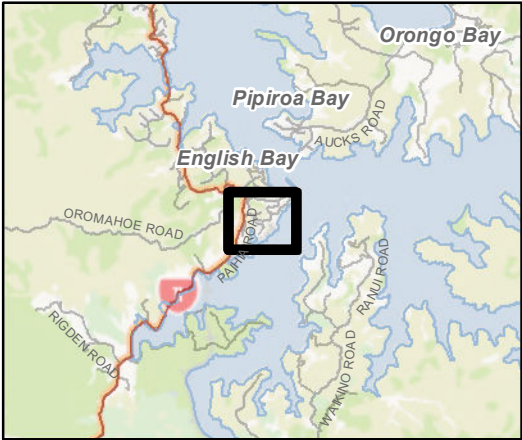
Created by Spatialize.co.nz on 30/03/2022



MAP 10 - Opua

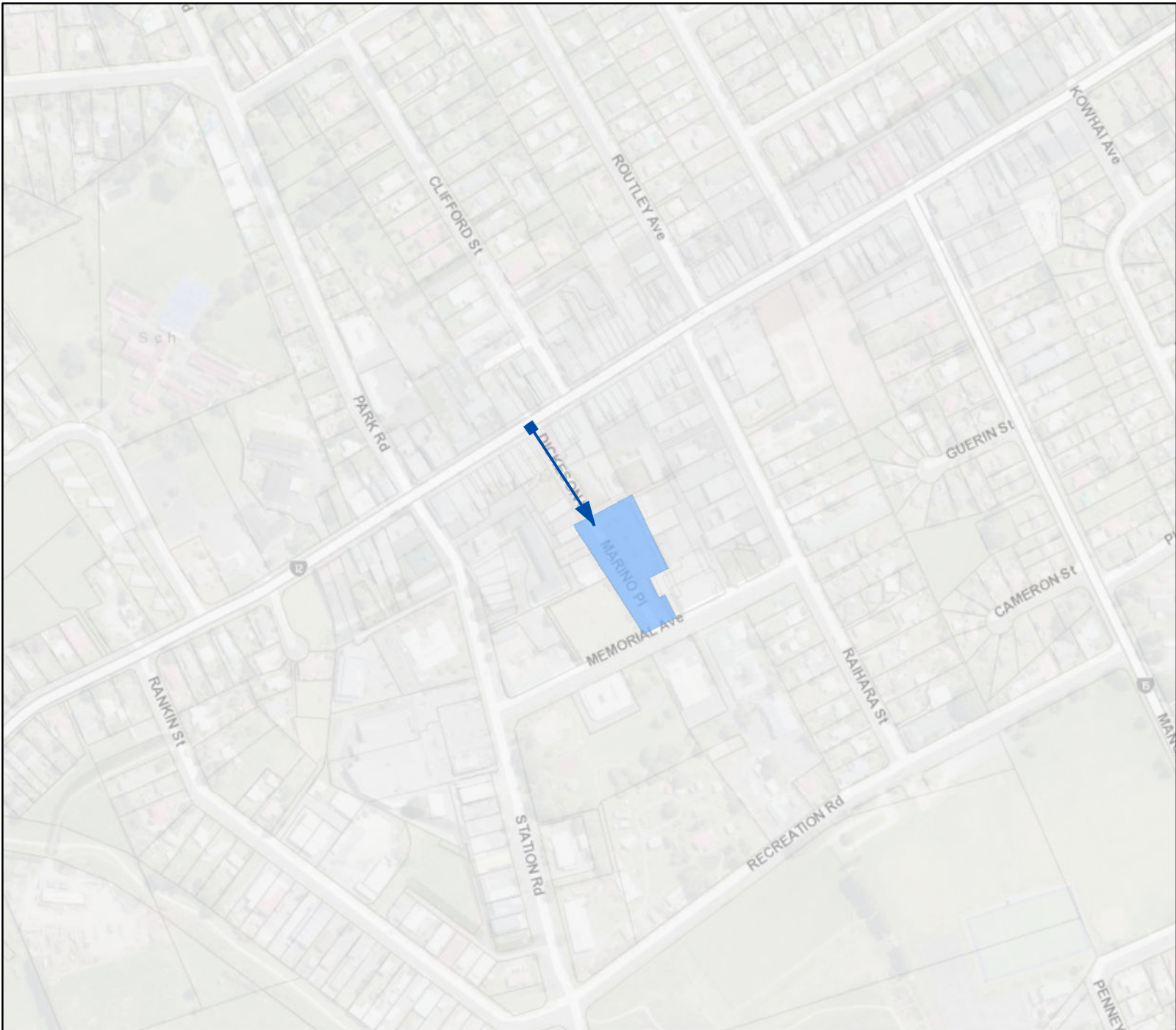
Road Use Restriction

 Vehicles must travel in a specified direction





(C) Crown Copyright Reserved.
Data sourced from Land Information New Zealand Data Service.
Licensed for re-use under the Creative Commons Attribution 4.0 International Licence.
The information in this map was derived from digital databases. Care was taken in the creation of this map, however, Far North District Council and its contractors cannot accept any responsibility for errors, omissions or positional accuracy. Not to be used for navigation.

Created by Spatialize.co.nz on 30/03/2022



MAP 11 - Kaikohe

Road Use Restriction

-  Vehicles must travel in a specified direction
-  No wheeled recreation devices




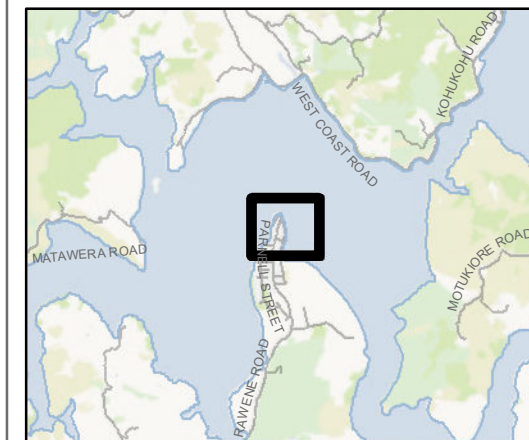
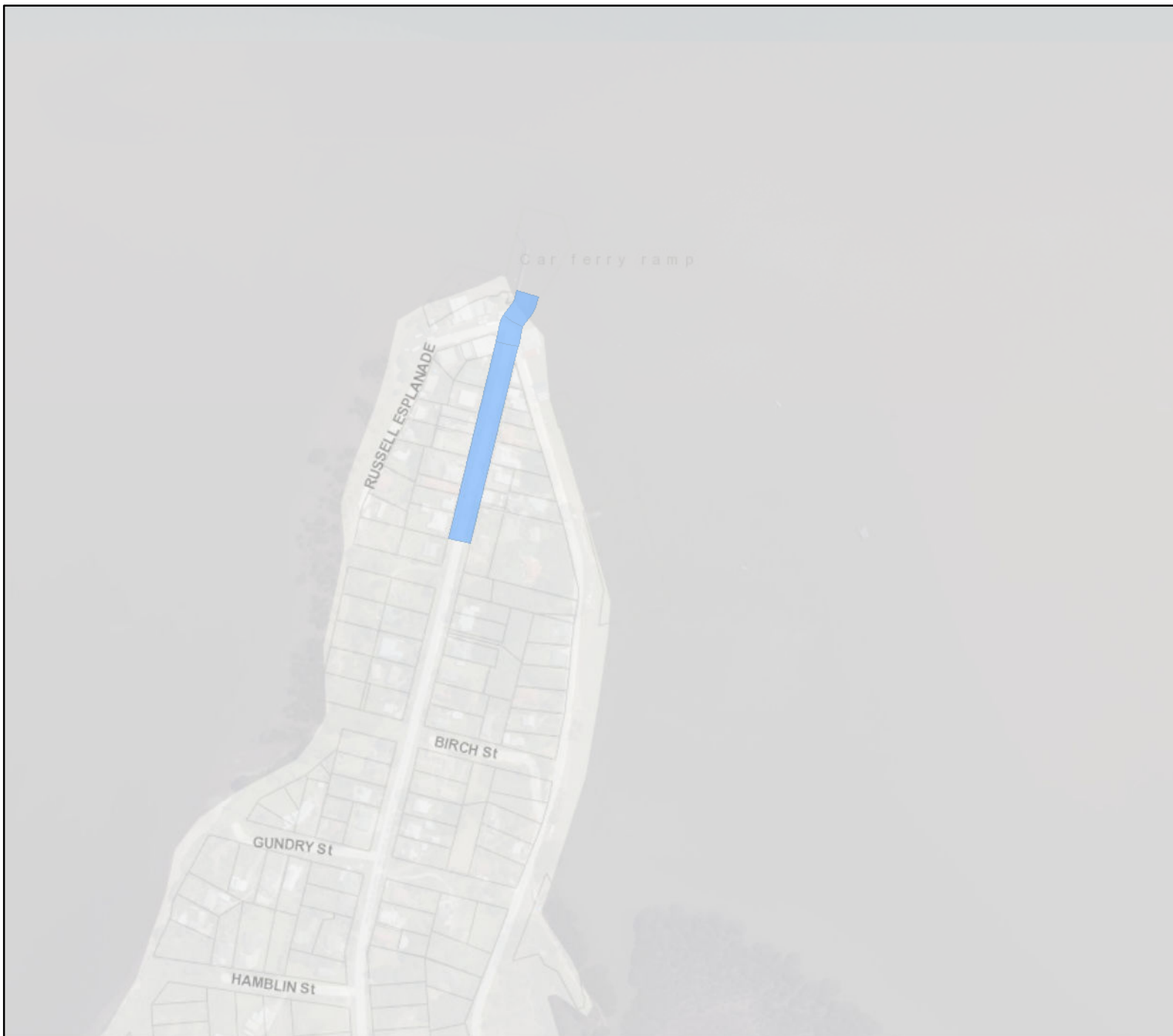
(C) Crown Copyright Reserved.
 Data sourced from Land Information New Zealand Data Service.
 Licensed for re-use under the Creative Commons Attribution 4.0 International Licence.
 The information in this map was derived from digital databases. Care was taken in the creation of this map, however, Far North District Council and its contractors cannot accept any responsibility for errors, omissions or positional accuracy. Not to be used for navigation.

Created by Spatialize.co.nz on 30/03/2022

MAP 12 - Rawene

Road Use Restriction

 No wheeled recreation devices




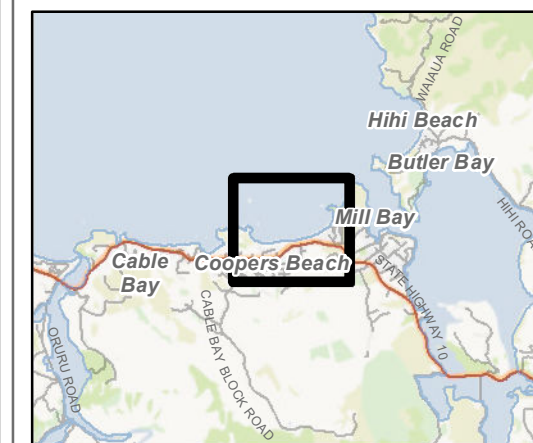
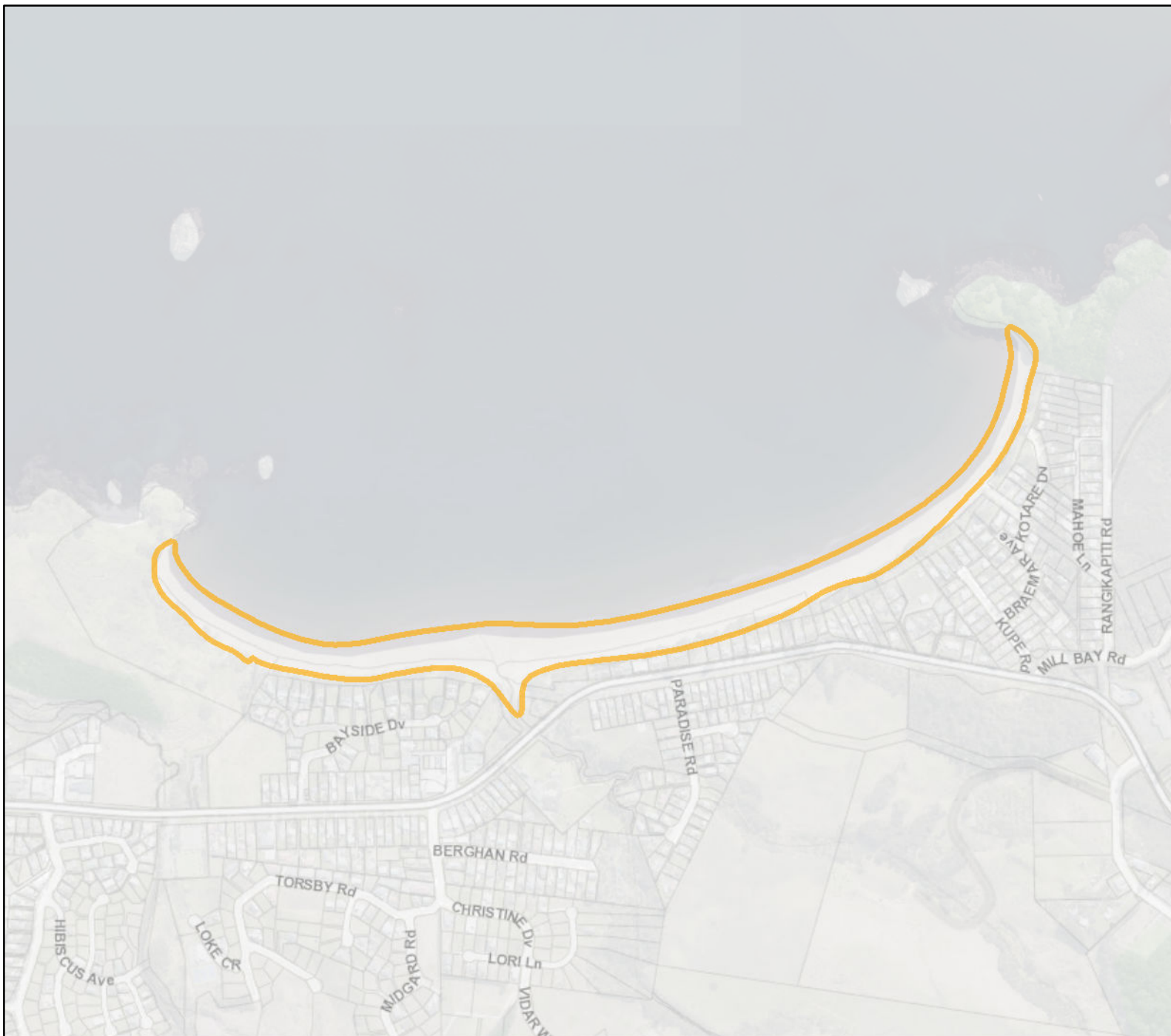
(C) Crown Copyright Reserved.
 Data sourced from Land Information New Zealand Data Service.
 Licensed for re-use under the Creative Commons Attribution 4.0 International Licence.
 The information in this map was derived from digital databases. Care was taken in the creation of this map, however, Far North District Council and its contactors cannot accept any responsibility for errors, omissions or positional accuracy. Not to be used for navigation.

Created by Spatialize.co.nz on 30/03/2022

MAP 13 - Coopers Beach

Road Use Restriction

 Vehicles are prohibited at all times



(C) Crown Copyright Reserved.
Data sourced from Land Information New Zealand Data Service.
Licensed for re-use under the Creative Commons Attribution 4.0 International Licence.

The information in this map was derived from digital databases. Care was taken in the creation of this map, however, Far North District Council and its contractors cannot accept any responsibility for errors, omissions or positional accuracy. Not to be used for navigation.

Created by Spatialize.co.nz on 30/03/2022